






Kaho'olawe Island Conveyance Commission
Consultant Report No. 10

Kaho'olawe

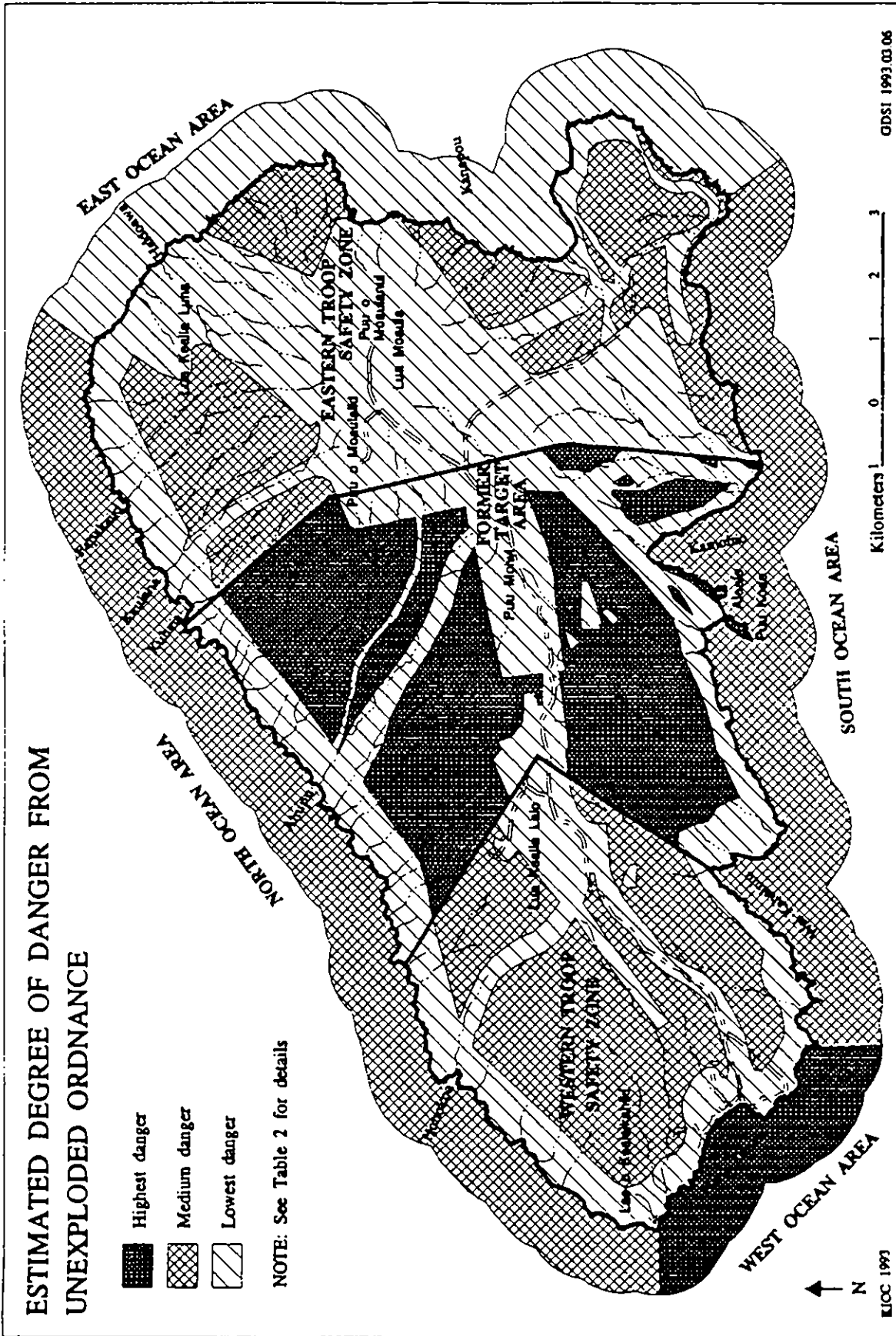
*(G.I.S. - Geographic
Information System)*

By: Geographic Decision Systems Int'l.
- Royce Allen Jones

ESTIMATED DEGREE OF DANGER FROM UNEXPLODED ORDNANCE

-  Highest danger
-  Medium danger
-  Lowest danger

NOTE: See Table 2 for details



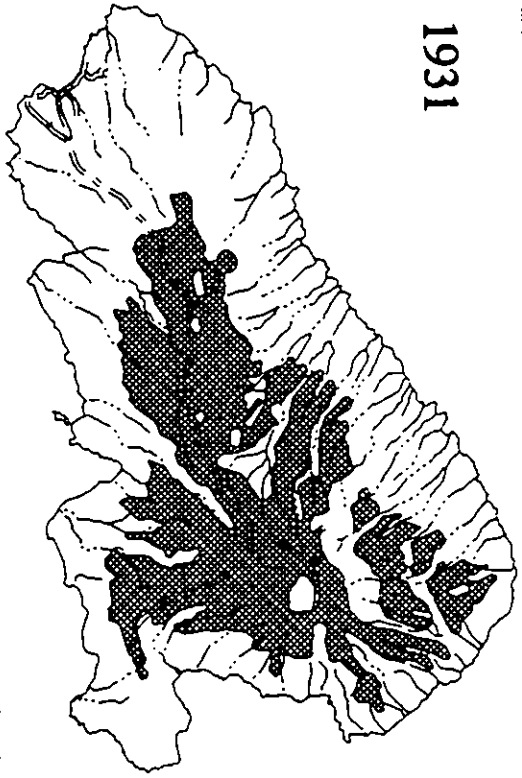
KLOC 1993



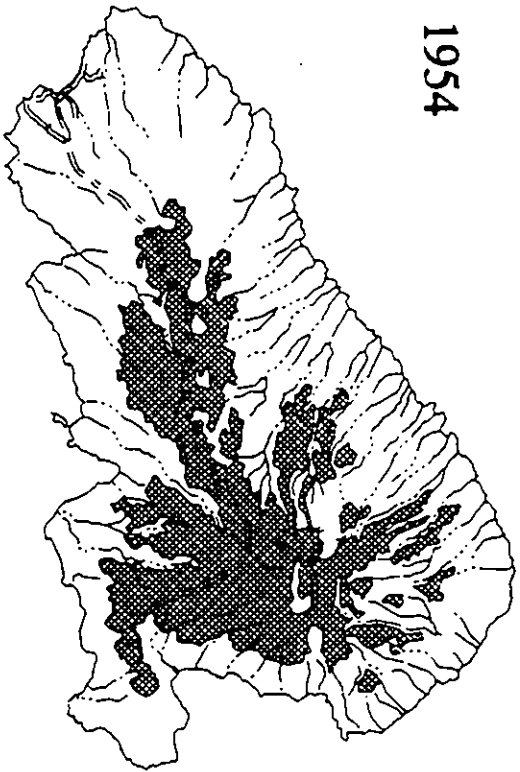
ODSI 1993.03.06

HARDPAN AREAS (1931, 1954, 1978, 1992)

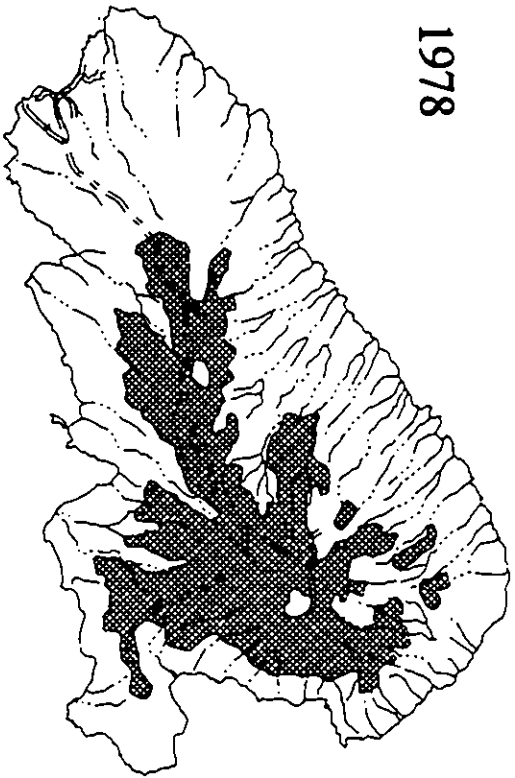
1931



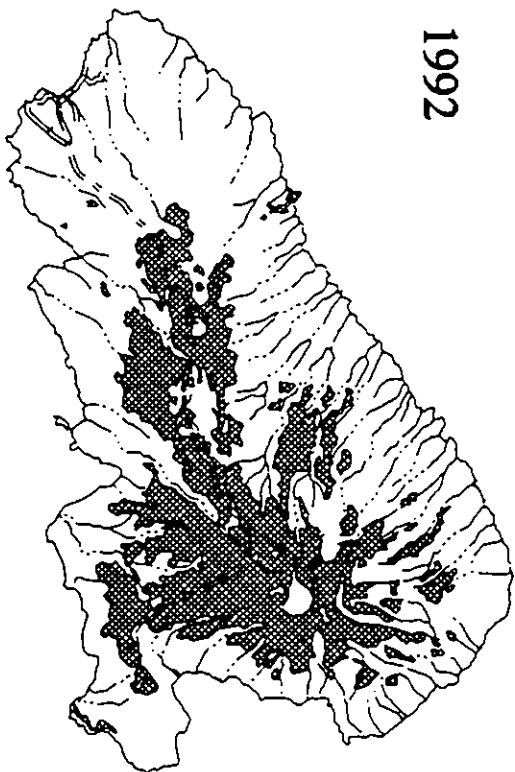
1954



1978



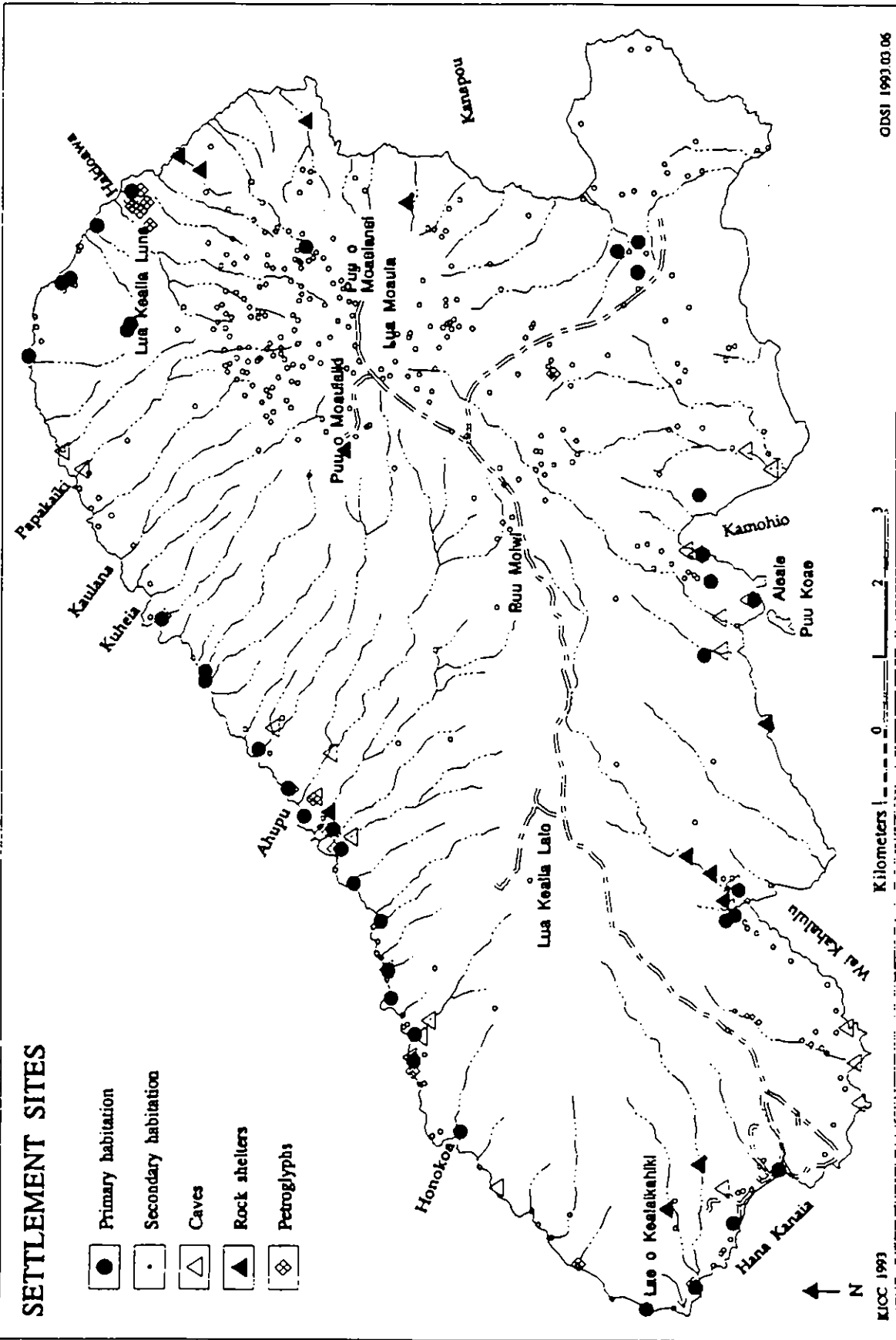
1992



KIOC 1993

Hardpan

QDS1 1993.03.05



SETTLEMENT SITES

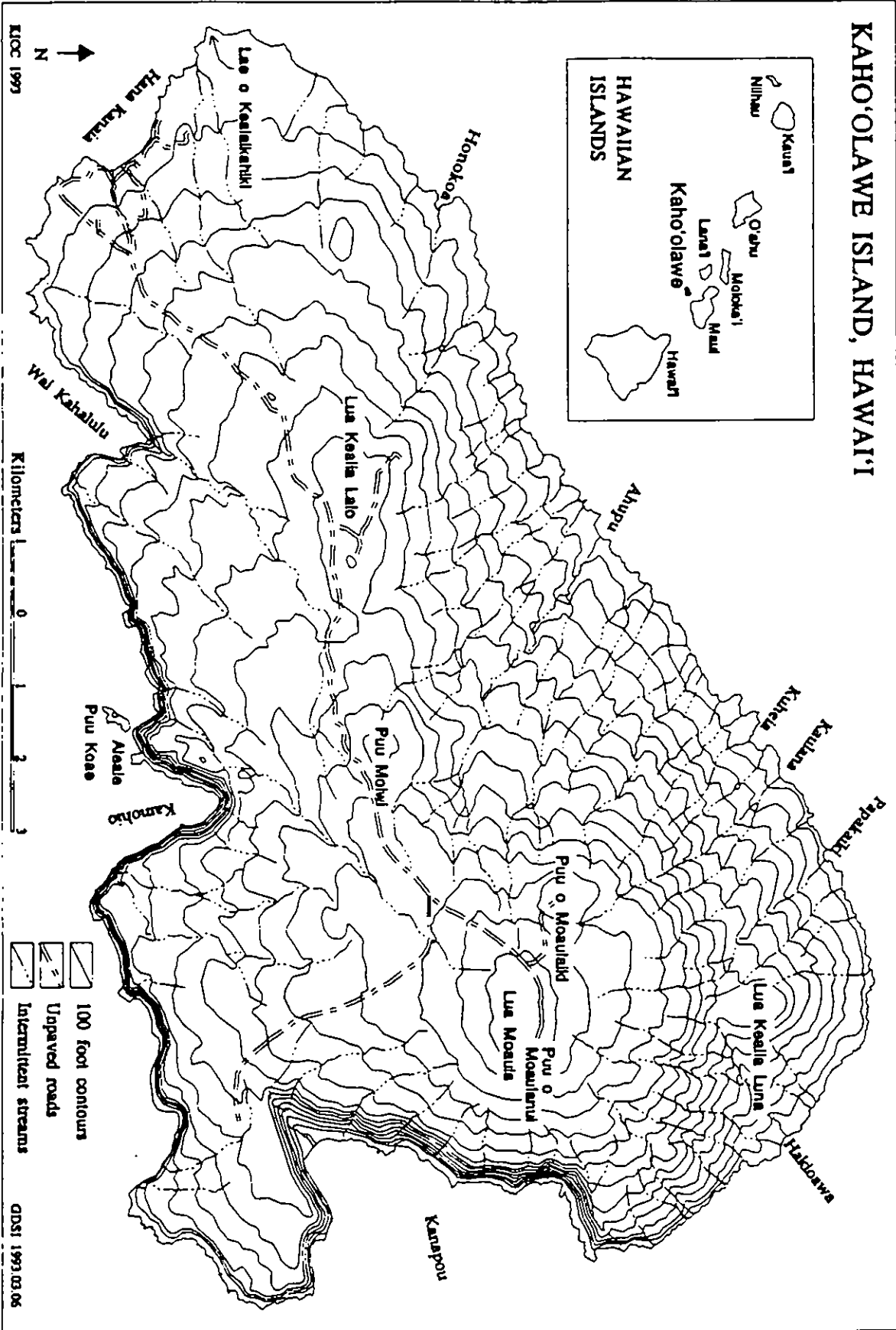
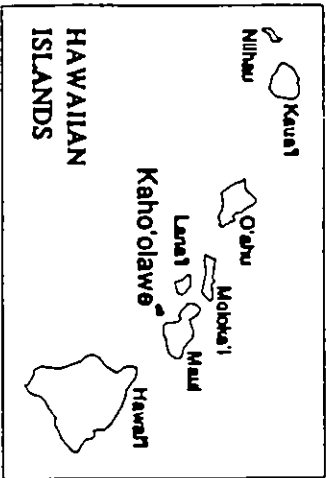
- Primary habitation
- Secondary habitation
- △ Caves
- ▲ Rock shelters
- ◊ Petroglyphs

GIS 1993.03.06

Kilometers 0 1 2 3

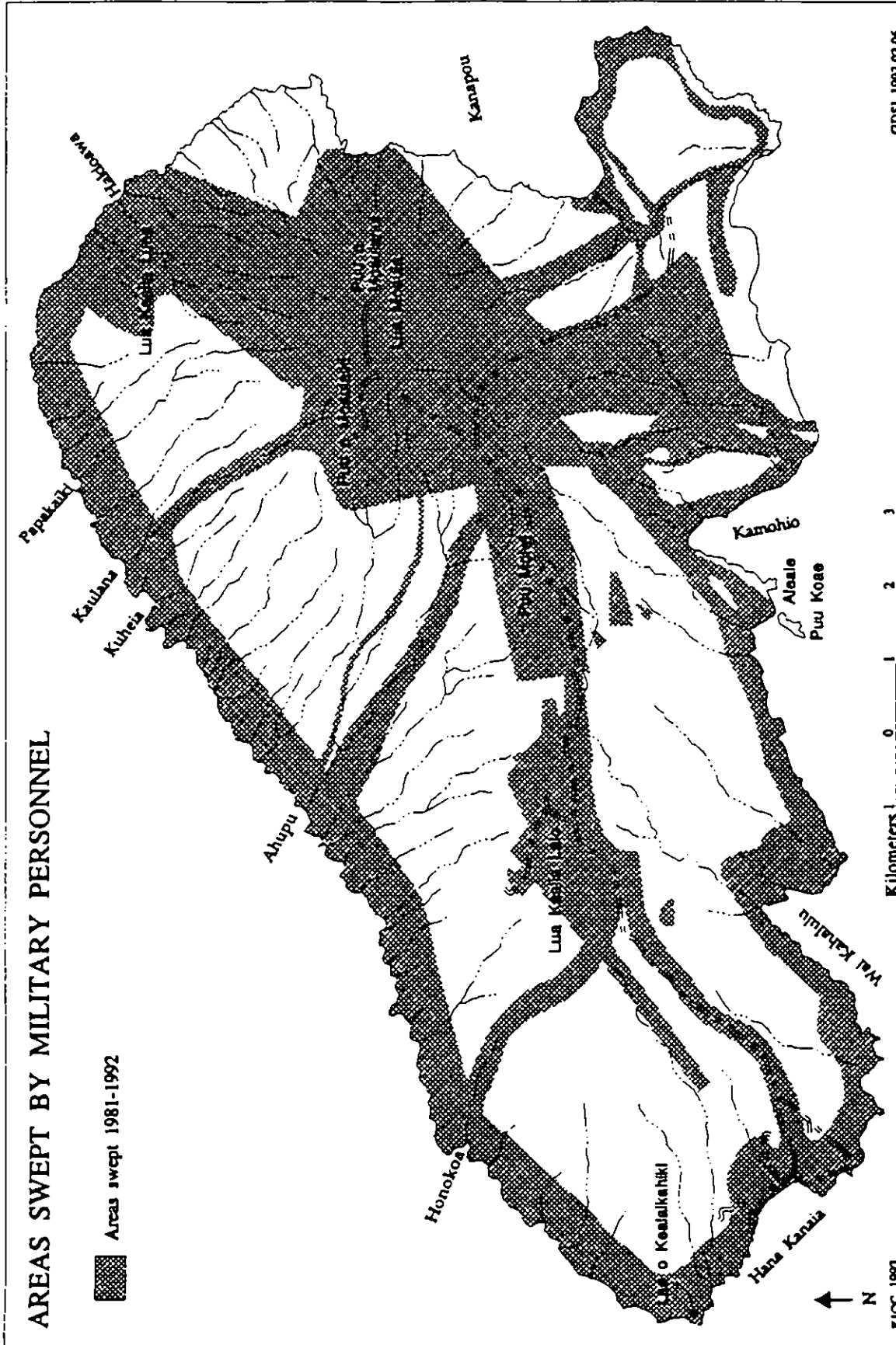
KJCC 1993

KAHO'OLAWE ISLAND, HAWAII



AREAS SWEEP BY MILITARY PERSONNEL

Areas swept 1981-1992

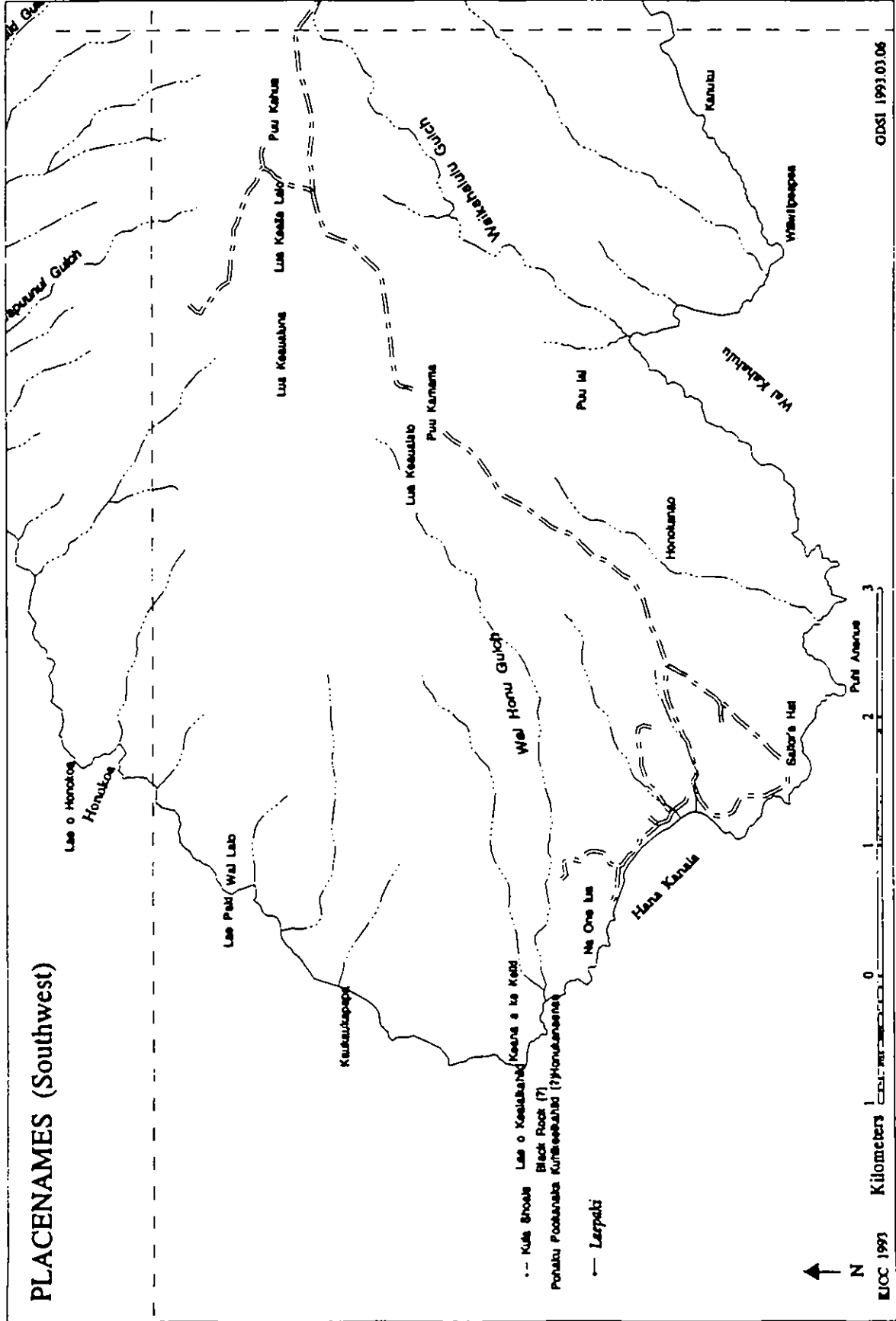


GDSI 1993 03 06

Kilometers 0 1 2

↑ N
KIOC 1993

PLACENAMES (Southwest)



--- Kula Shouls
 --- Keolu
 --- Black Rock (?)
 --- Puhau
 --- Puhau
 --- Mokuauia
 --- Mokuauia
 --- Mokuauia

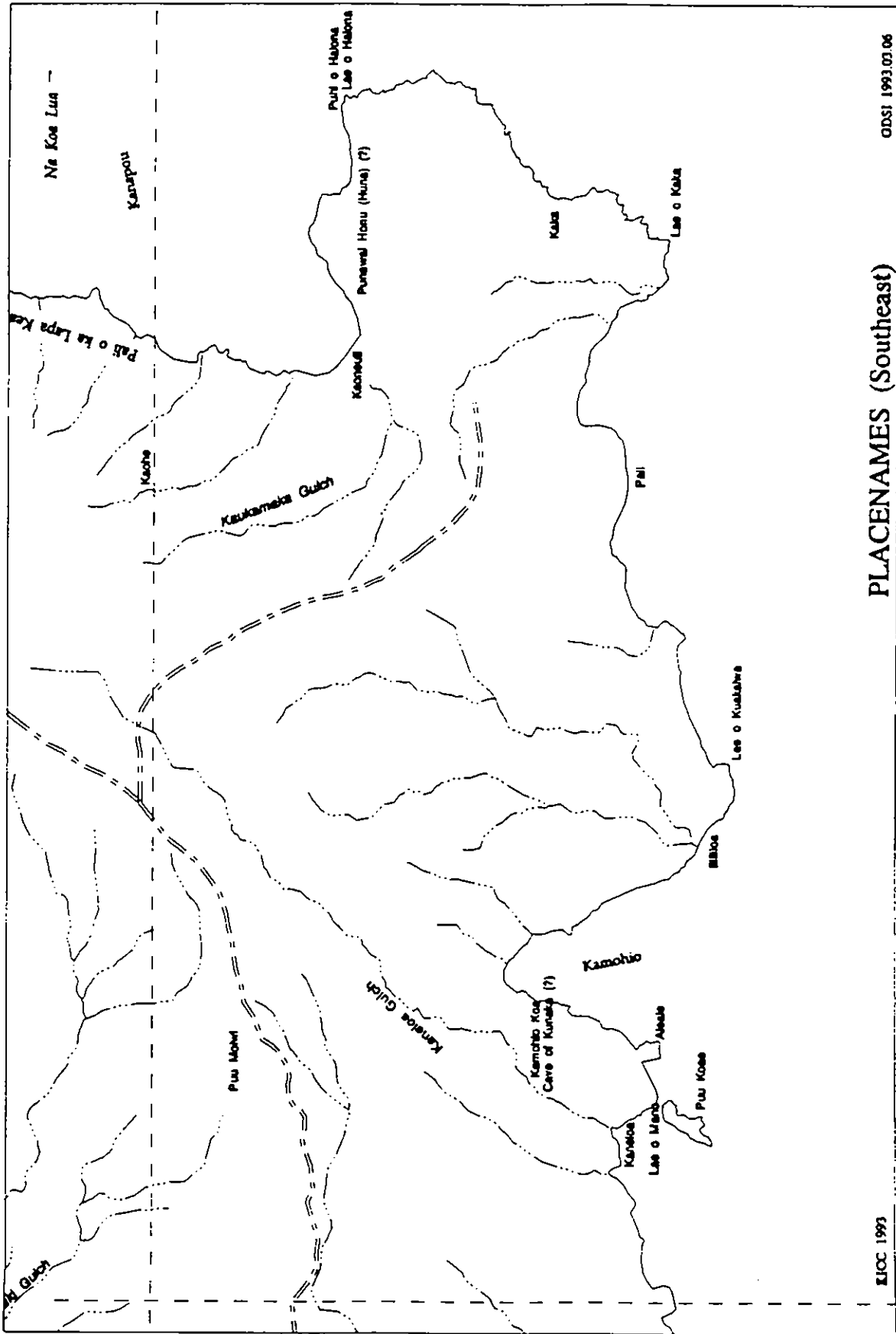
--- Lerpala

↑ N

0 1 2 3
 Kilometers

Puu Avenue

ODSI 1993.03.06

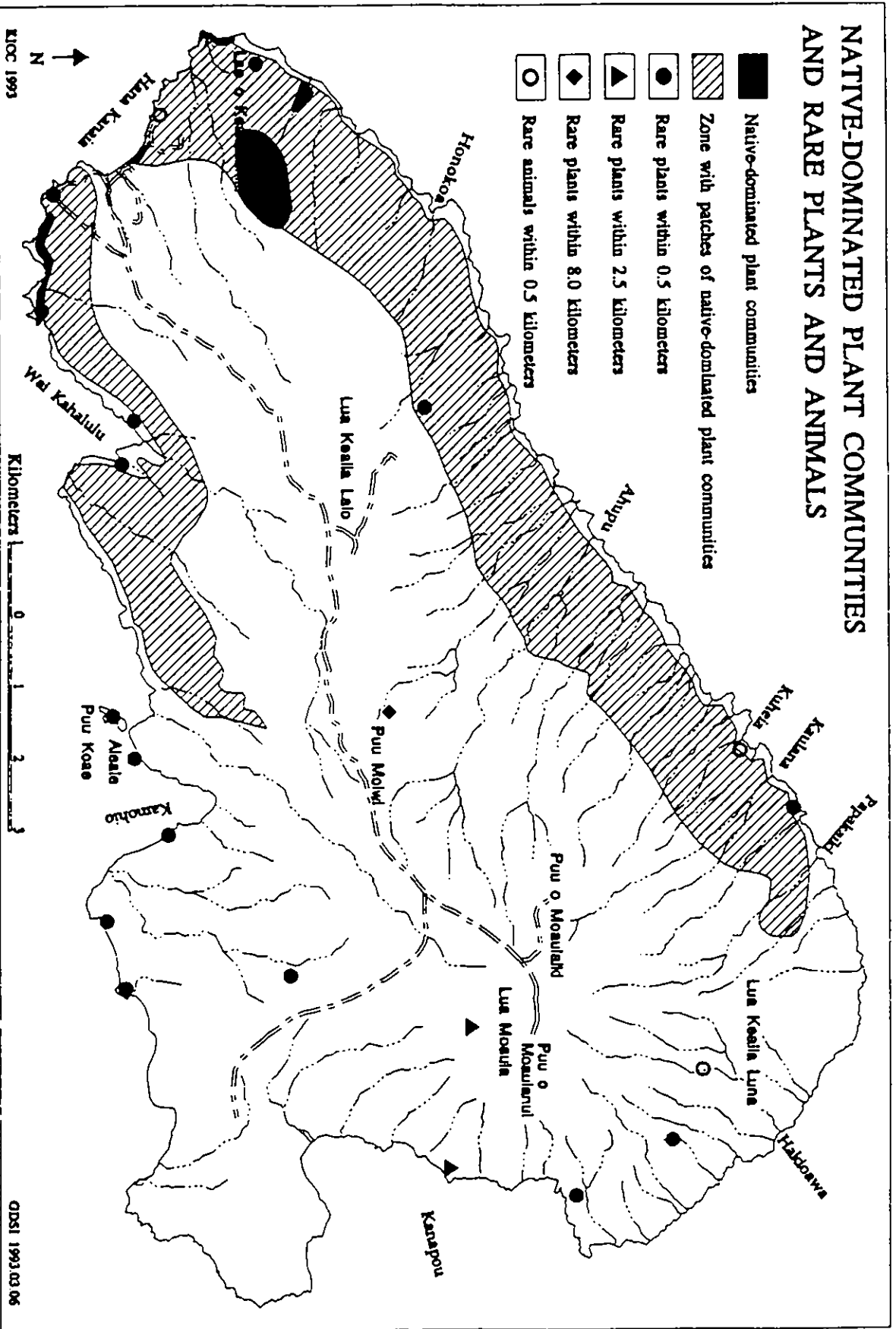


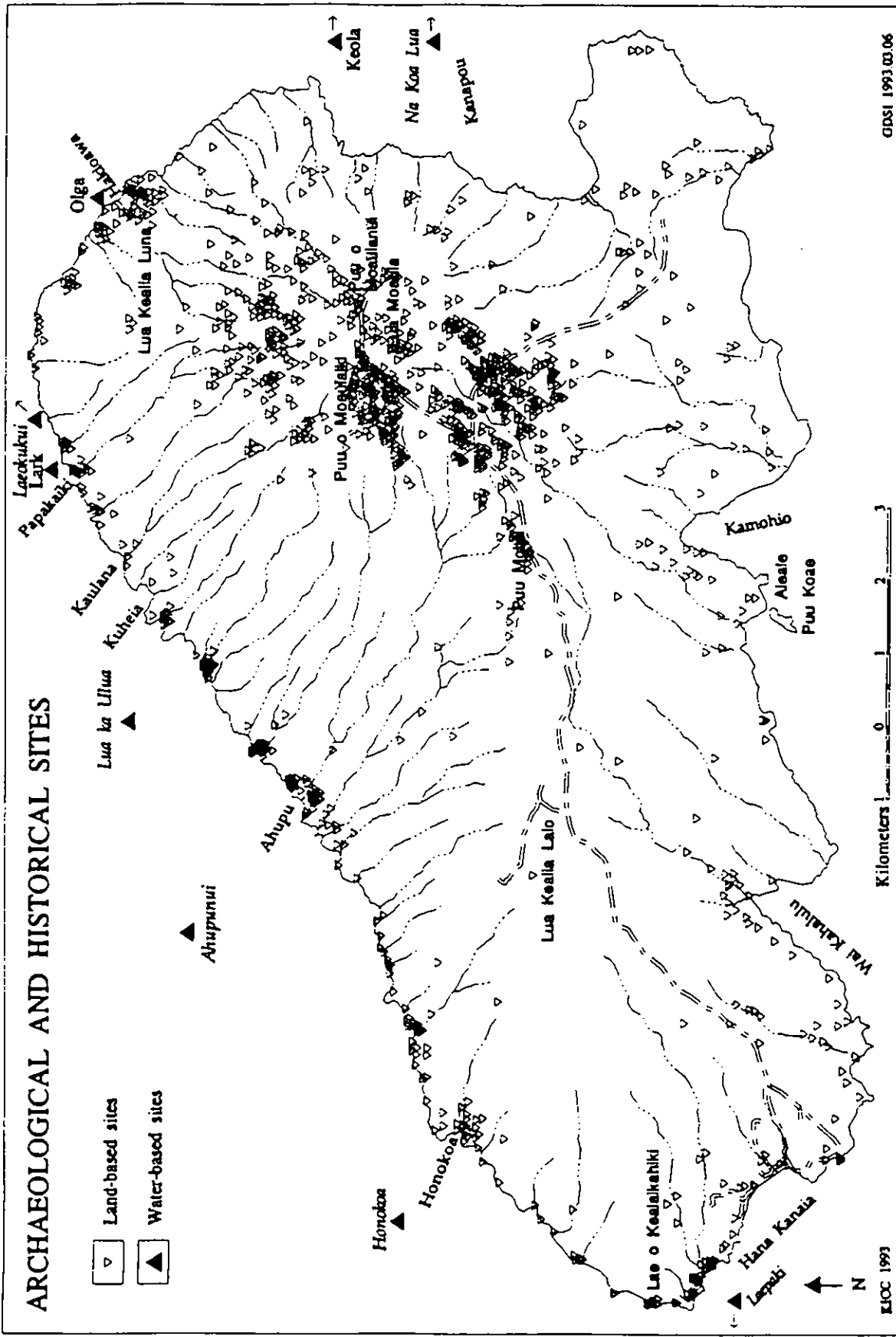
PLACENAMES (Southeast)

SIJC 1993

ODSI 1993.03.06

NATIVE-DOMINATED PLANT COMMUNITIES AND RARE PLANTS AND ANIMALS



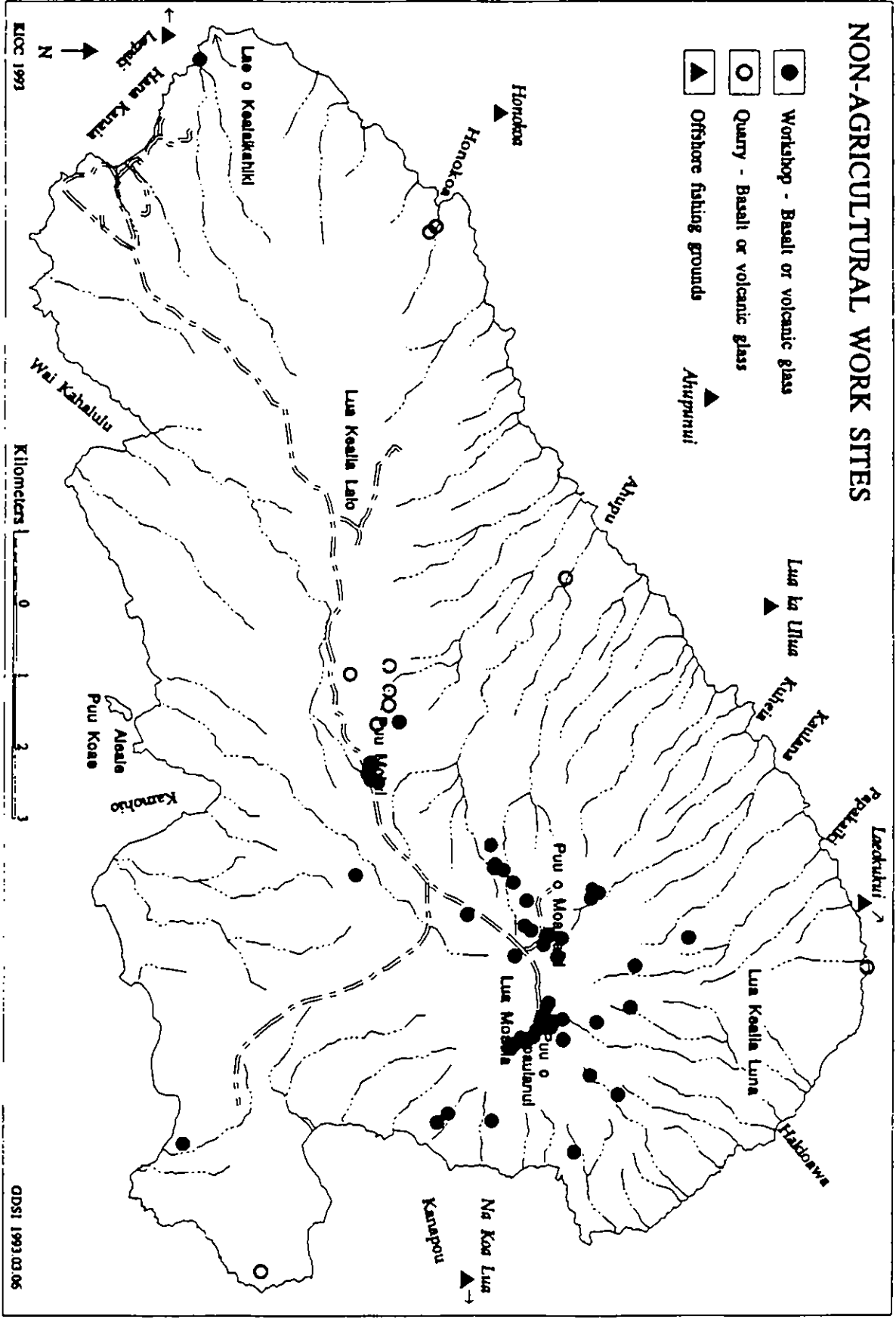


GIS 1993.03.06

EOSC 1993

NON-AGRICULTURAL WORK SITES

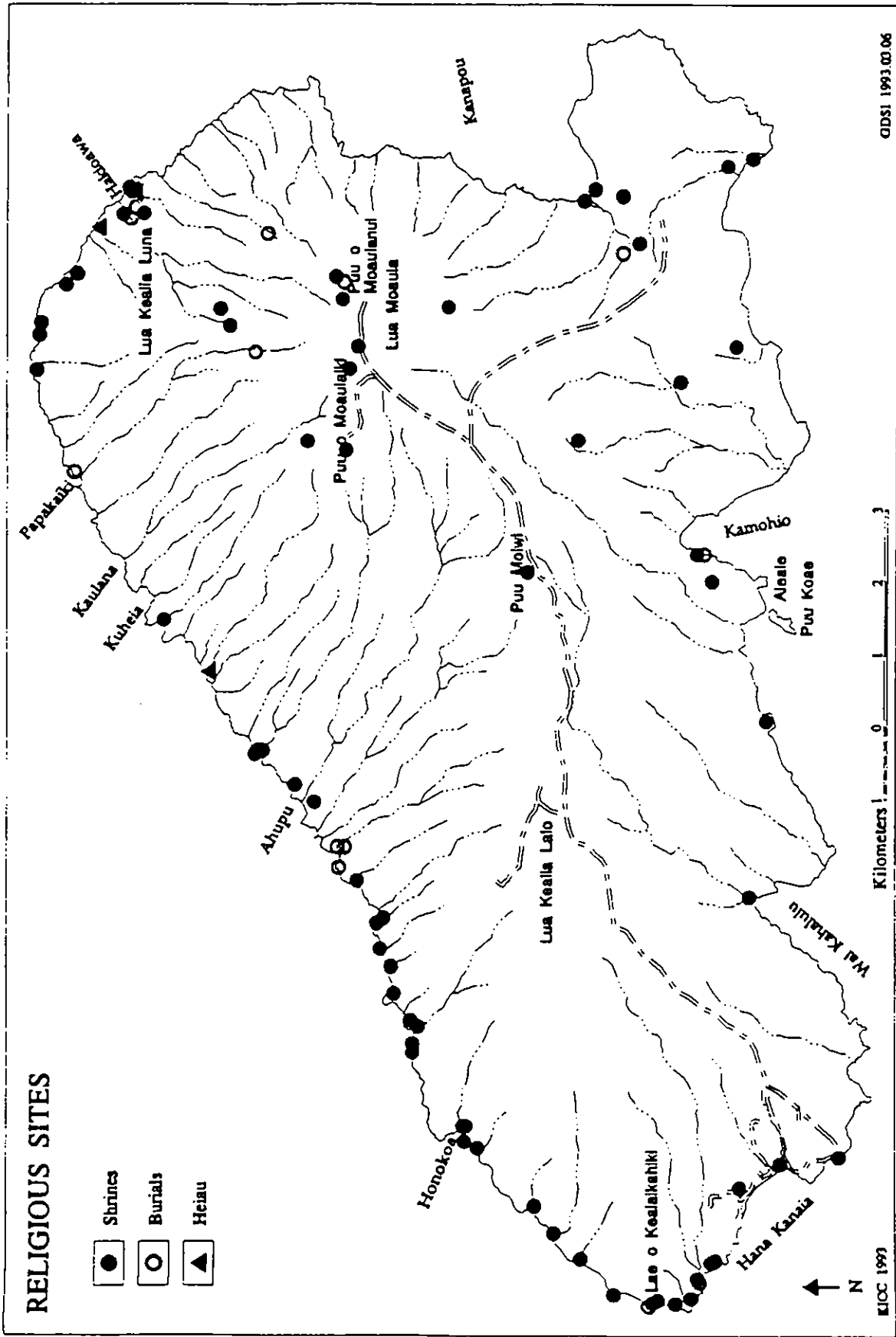
- Workshop - Basalt or volcanic glass
- Quarry - Basalt or volcanic glass
- ▲ Offshore fishing grounds



KIOC 1993

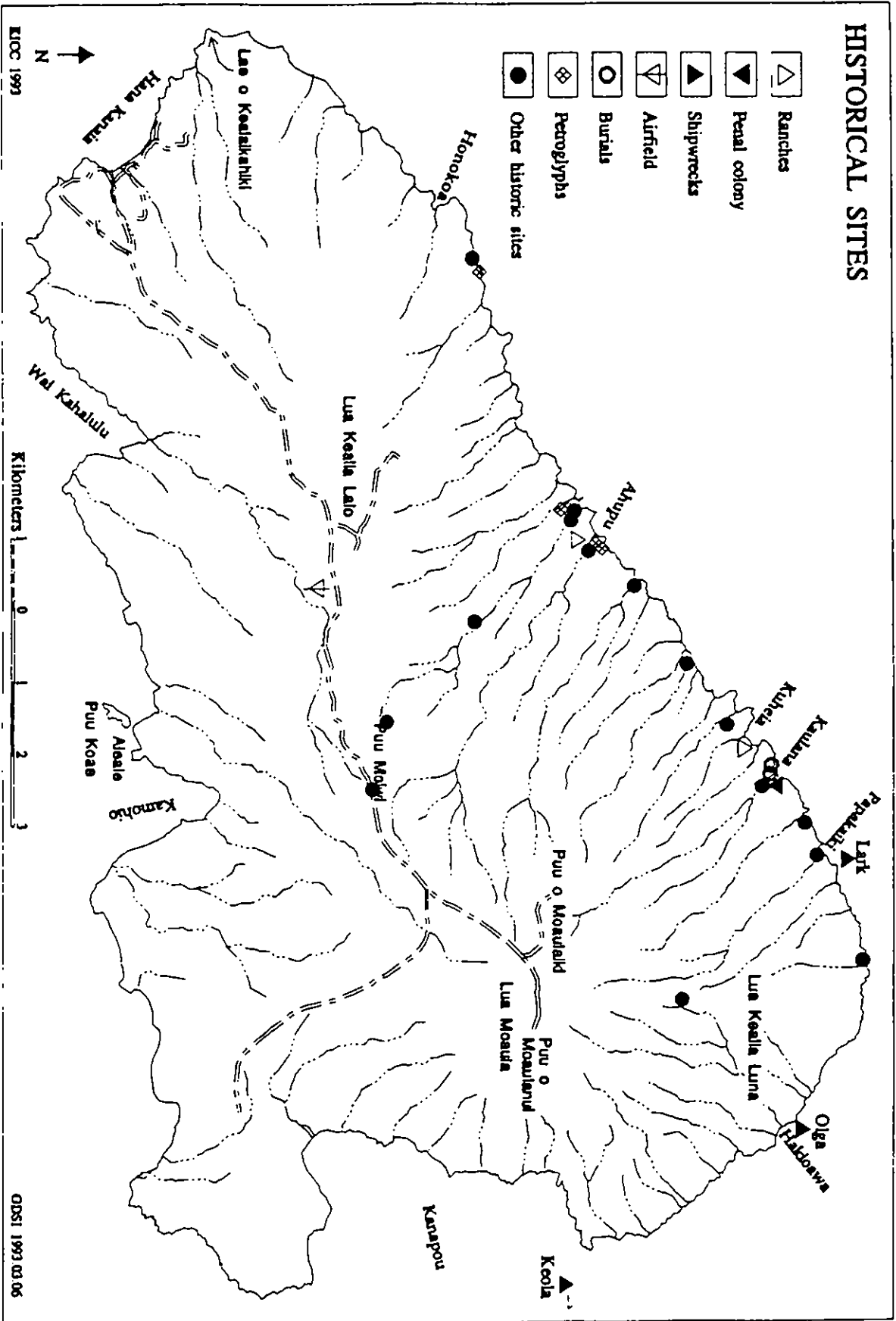
Kilometers 0 1 2 3

ODSI 1993.03.06



HISTORICAL SITES

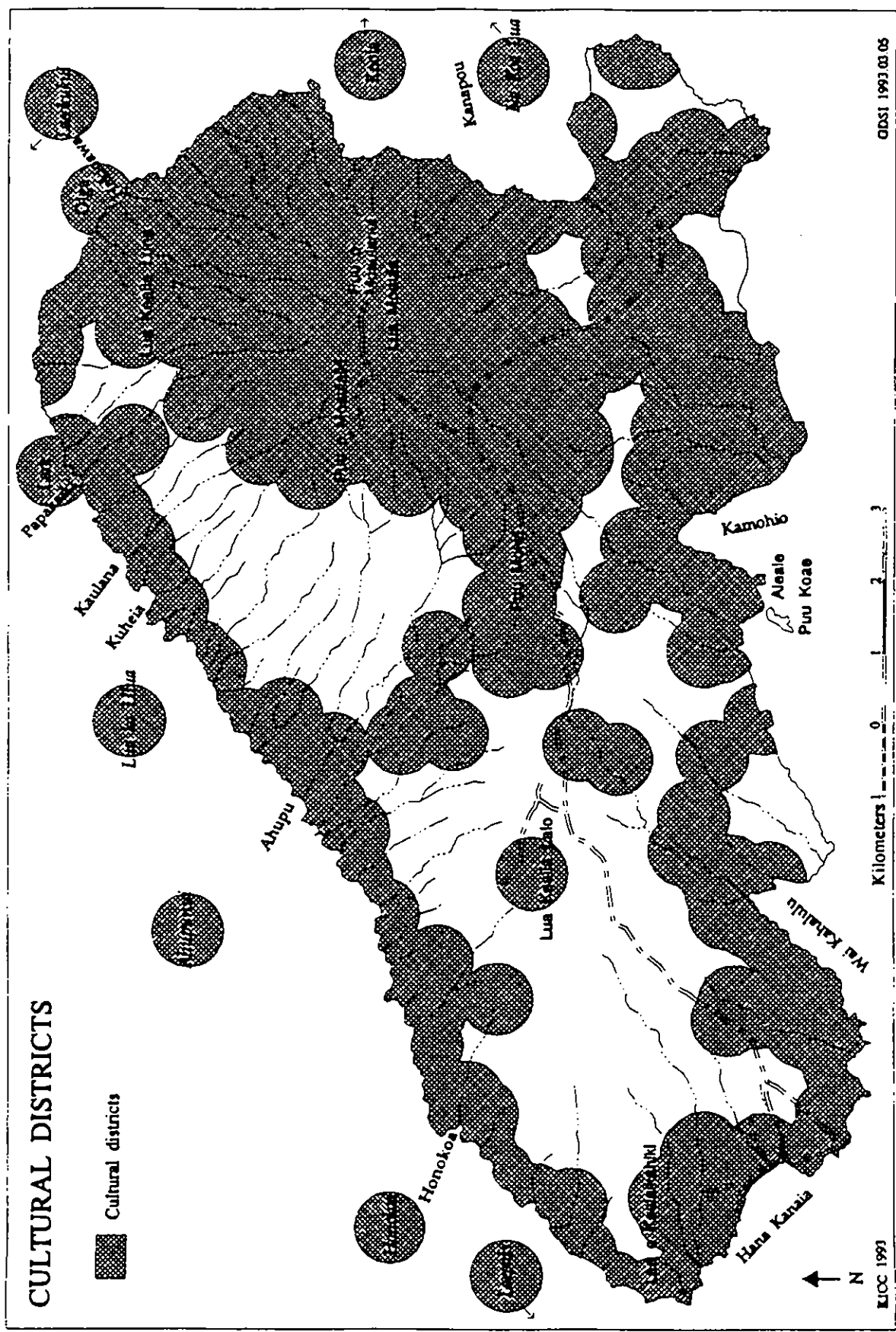
- ▽ Ranches
- ▼ Penal colony
- ▼ Shipwrecks
- ▽ Airfield
- Burials
- ◇ Petroglyphs
- Other historic sites



KIOC 1993

Kilometers 0 1 2 3

ODSI 1993 03 06



CULTURAL DISTRICTS

Cultural districts



Kilometers 0 1 2 3

↑ N

KIOC 1993

ODSI 1993.03.05

ENVIRONMENTAL DISTRICTS

-  Protection area
-  Restoration areas

